

Cleveland Surveying News

August 2008



In This Issue:

- Fall CPD Seminar Details
- Cuyahoga County GIS Info
- Golf Outing Photos



Cleveland
Chapter of PLSO

Publication of the Cleveland Chapter of
the Professional Land Surveyors of Ohio

Circulation: 207 issues

Editor & Photographer: Robert Hoy, P.S.

MAILING ADDRESS:

P. O. Box 81713

Cleveland, OH 44181-0713

2008 Advertising Rates:

One-sixth page: 3"h x 3.6"w	\$80 yr.
One-half page: 4.5"h x 7.5w	\$200 yr.
Full page:	\$400 yr.
Single Issue Full Page:	\$100

Help Wanted or Position Wanted up to
one-half page is \$30.00 per issue.

Contact: Robert Hoy, k666@cox.net



On the cover: "Keep Summer Alive"
At the Cleveland Metroparks Zoo
Photo: © Robert Hoy 2008

ADVERTISER INDEX

- 4 [Avatech Solutions](#)
- 5 [Imaginit Technologies](#)
- 7 [Roberts Surveying Supplies](#)
- 8 [Aerocon Photogrammetry](#)
- 9 [Leica Geosystems](#)
- 11 [Jake's Stakes](#)
- 14 [City Blueprint of Toledo](#)

Contents

Features

Cuyahoga County GIS Info	12
------------------------------------------	----

Reports

President's Message	3
Education	7
Golf Outing	10
Delegate	11
Membership	16

Meetings

September CPD Seminar	5
Fall CPD Seminar Registration	6
Executive Committee Review	13
June 5th Meeting Review	15

Articles

John Dailey - Random Lines	8
--------------------------------------------	---

Miscellaneous

Survey Discs	7
Calendar	15
Giant Hogweed	16
Lewis & Clark Event	17

Editor's Message

Do you read this publication online or do you printout the Cleveland Surveying News and read it at a later time? I am an online reader and often misplace paper documents. No matter where I am, as long as I can access www.plso.com I have access to all of our newsletters from the past couple of years.

In this issue I have added benefits for online readers. There are now underlined hyperlinks to jump you from page to page. For example every [Cleveland Surveying News - August 2008](#) bar atop each page will jump you back to this page, the Contents page and every item in the list of Contents is a hyperlink to its corresponding page. The index of advertisers on the left side of this page are hyperlinks that take you to each advertisement.

I am proud to keep this publication moving in a positive direction. Standing still gets tiresome.

Robert Hoy
CSN Editor

2008 Executive Committee

President

Peter D. Zwick
zwick@eng.ohiocoxmail.com
440-235-2729

President Elect

Timothy Feller
timf@mcsteen.com
440-585-9800

Past President

John J. Bischof
bischof@cvelimited.com
440-439-1999

Treasurer

David J. Bruckner
dbruckner@city.cleveland.oh.us
216-664-2462

Secretary

Michael A. Straub
mikes@straubsurveying.com
440-333-1700

Chapter Delegate

John G. Hoy
jhoy.7419@att.net
216-476-3600

Communication

Robert G. Hoy
k666@cox.net
216-389-7677

Education

Robert A. Papotto
bobpapotto@wideopenwest.com
440-934-7878

Membership

Charles W. Flanigan
cfpeps@neo.rr.com
330-769-4812

Now is the time to cling to our high professional ethics and moral standards in the face of greed and selfishness all around us. The news has been full of reports of corruption: Local real estate title company executives convicted of fraud, County officials and contractors raided by the F.B.I., unscrupulous mortgage lenders, etc. Our professionalism will set us apart from the crowd.



**Peter Zwick
Chapter
President**

Recently PLSO has formally objected to proposed Ohio Dept. of Insurance Rule changes which regulate Title Insurers. The proposed Rule change concerns the substitution of G.I.S. maps for a current survey (Mortgage Location Survey or A.L.T.A. Survey) ! At this time, PLSO does not know if the rule changes are likely to be adopted. As with all regulatory issues, it behooves us surveyors to pepper our elected representatives and state officials with letters, phone calls, and e-mails. Regardless, it's a good idea to start a rapport with those folks. For more specifics, or to obtain a copy of PLSO's formal complaint, contact Terry Feller at McSteen Associates.

Our own State Board of Registration for Engineers & Surveyors has proposed seventeen minor changes to Chapter 4733 of the State Administrative Code. Of interest are formal specifications for electronic seals which are now permitted: "unique computer-generated seal, electronic signature and date" must be "linked to a document in such a manner that the electronic signature is invalidated if any data in the document are changed". Under the heading of Improper Conduct, the proposed requirement will specify that sealing work prepared under his/her supervision and direction requires that "the engineer or surveyor should be involved from the project's inception to its completion and closely involved in the preparation of the work product". Also, there are many new stipulations to the requirements for an application to sit for the Principles & Practice Exam. Under the heading of Solicitation of Employment, the proposed change will delete the current reference that, "the engineer or surveyor may submit proposed fee information prior to selection."

Four more PDH's can be earned starting September 4th at the Airport Marriott when our Autumn 2008 CPD dinner meeting Seminars resume. The additional hour of credit can be had at no increase in price from last year (that's 33% more for free!). Contact Tim Feller as soon as possible to qualify for the advance subscription discount (Oct. 2nd & Nov. 6th included). For technicians, our next Workshop will be held downtown on a Monday night in November [See Page 7 for more information.](#)

The Cleveland Chapter is actively seeking candidates for a number of elected positions for 2009. New faces would be a great asset. If you have been waiting for an invitation, consider this as yours. Please contact the president, past-president or president-elect if you are interested.

Peter D. Zwick. P.S., P.E.



Autodesk Technology. Avatech Expertise. Better Results.



- Consulting
- Implementation
- Surveying Technologies
- Training and Technical Support
- Software and Custom Development

Technology for the World You Build

- Increase production without additional staff
- Reduce cost, rework, redundancies, and errors
- Proven results to increase your bottom line

What can our solutions do for you?

Call our Cleveland office at **877-717-5600** to find out more.

Leica
Geosystems



AVATECH
SOLUTIONS®

Altogether Smarter Design.

Autodesk®

Authorized Value Added Reseller

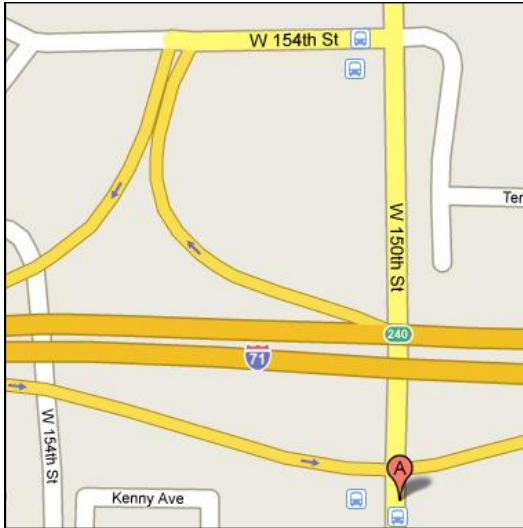
www.avatech.com

Thursday September 4, 2008

Marriott Hotel

4277 West 150th St.
Cleveland

FREE PARKING



[Click Here](#) for a full Google Map page

Speaker

Eric Pempus, A.I.A. from Selvaggio, Teske & Associates will present our first Fall 2008 CPD Seminar entitled:

"Contract Management" (1.5 CPD Hours)

See [Page 6](#) for seminar description.

Schedule

5:30 - 6:00: Relaxation/Registration

6:00-6:30: Dinner

6:30-8:00: Seminar

Menu:

Not available yet.

Please contact Pete Zwick for menu details at 440-235-2729

Reservations

Call or email Tim Feller by Tuesday June 3 at

timf@mcsteen.com or 440-585-9800



Timothy Feller
President-Elect



Your software has changed.

Your clients have new demands.

Have you kept up?

Your CAD software should support your business goals and meet your design needs. We can help you fit your Autodesk Civil 3D, Land Desktop and Map 3D software to your workflow – and free up your time to do more surveying and less drafting.

We've been your source for Autodesk Surveying, Civil Engineering and GIS software for over 20 years – the right tools for every size survey, mapping and land development project.

Turn to us for the training, implementation and technical support services that keep you productive.

Challenge us – tell us one thing you don't like about your software – and see if we can show you a better way.

Offices throughout Ohio

Phone: 216.834.8326

Web: www.rand.com/IMAGINiT

Email/info: LHorowitz@rand.com

Fall 2008 Seminar Meeting Registration Form

Sponsored by the Cleveland Chapter of the Professional Land Surveyors of Ohio, Inc.

- ☐ **Sept 4** Eric Pempus, A.I.A. from Selvaggio, Teske & Associates (who also has taught architecture at Kent State University) will present:

“Contract Management” 1.5 CPD Hours

- Discussion of a sample surveying contract (Copies to be furnished to attendees)
- New risks associated with digital work products and the upcoming challenges of B.I.M.
- Tips to avoid common professional liability pitfalls, and how to negotiate these contract clauses with clients.
- Examination of an actual case study of a surveying business disaster (Harvard Business School method)

PLSO Members \$35.00 Non-Members \$60.00

- ☐ **Oct 2** Sergeant Jeff Stanscyk from the Cleveland Police Dept. will present our second Fall 2008 Seminar entitled: “Surveying Precautions in Urban Areas” 1 CPD Hour

Also, Paul Dinan, PLSO State President, is expected to attend and make some brief remarks to give us his perspective from Columbus.

PLSO Members \$35.00 Non-Members \$60.00

- ☐ **Nov 6** Carl Gedeon and GraceAnn Kramer of SCORE (Service Corp. of Retired Executives also affiliated with the U.S. Small Business Administration) and Bob Fenn from P.T.A.C. (U.S. Procurement Technical Assistance Center at Lake Erie College) will present our third Fall 2008 educational seminar entitled:

“Enhancing Business Skills” 1.5 CPD Hours

- General business advice in a tough economy
- How to prepare a business plan, and what it is used for
- Negotiation and marketing techniques
- Working with the government
- Improving our self image as a profession

PLSO Members \$35.00 Non-Members \$60.00

Subscription for all three Spring 2007 Seminar Meetings, PLSO Members only, in advance...\$90.00

Total Amount Enclosed: \$_____

Name _____ Phone Number _____

Email _____ Address _____

Company _____ PLSO Member ? Yes No*

Make checks payable to: **Cleveland Chapter of PLSO**

Mail to: **Tim Feller, PLSO Program
1415 East 286th Street
Wickliffe, OH 44092**

Registration is required in advance. Deadline for registration for the first seminar or the Fall Subscription is September 2, 2008.

* to join PLSO and qualify for the discount, apply without delay at www.ohiosurveyor.org/join.html



Robert A. Papotto
Education Trustee

There will be a Technician Workshop this fall.

Workshop Description:

A representative from OUPS will explain how to make utility requests for mapping projects. Learn how to interpret the record information you'll receive to draft utility information more accurately.

Topic: Ohio Utilities Protection Service (OUPS)
When: Monday November 10, 2008 (tentative date)
Time: 5:30 to 7:30 p.m.
Location: Cuyahoga County Engineer's classroom facility

Look for the final details and registration form in the next month's *Cleveland Surveying News*.

Survey Discs

1st Scan - Donation: \$100.00
Approximately 7,000 survey files in TIFF format on a CD.

2nd Scan - Donation \$25.00
Approximately 3,000 survey files in TIFF format on 1 DVD or 4 CDs (Please specify which disc medium when ordering.)

Both scans come with printed and bound index, provided by William J. Vondra, listing surveys by township then by original lot. All proceeds of these donations will go towards the scholarship endeavors the Chapter has recently embarked upon.

Note: These items can be purchased only by PLSO members, must be picked up at Chapter meetings only, and have to be ordered at least 1 week in advance.

For information and ordering, please contact Robert Hoy at 216-389-7677 or k666@cox.net

HIGH GRADE HARDWOOD SURVEY STAKES

DELIVERY AVAILABLE

- TOPCON DEALER
- SOKKIA DEALER
- FIELD SUPPLIES
- INSTRUMENT SALES, SERVICE & RENTAL
- GPS TECHNOLOGIES
- FIELD EQUIPMENT



ROBERTS

Surveying Supplies

WWW.ROBERTSSURVEYING.COM

5758 Ridge Road Parma, Ohio 44129

Phone (440) 842-2218

Fax (440) 842-0802

You may have noticed that my column, "Sightlines" was missing from the latest issue of the Ohio Surveying News. This was not an accident, it was intentional.

I have made a decision that I will not write for the OSN until such time that some serious changes are made and the publication gets back on a reasonable schedule. There were supposed to be five issues last year, there were three, the first arriving in May. So far this year, we have received two, the second arriving on August first. By the time OSN arrives, everything in it is stale. The Editor of OSN has tendered his resignation and now, six month later, his replacement has not been named. Don Friemoth wants out and the "leadership" dallies.



John E. Dailey


In the mean time, PLSO flounders without an Executive Director. The current officers are trying to take up the slack, but a full time director, with the authority to hire and fire staff, is needed to control and direct the office staff. To call a spade a spade, the office staff needs someone to direct them and to set priorities. We now have close to a rudderless ship. There is a "search committee" theoretically looking for a new Executive Director that has not done its job. PLSO, instead of moving forward for the betterment of our profession and our society, is standing still.

The elected officers and the Executive Committee have been paralyzed by the removal of the former Executive Director and the possibility of legal action, all to the detriment of the Ohio surveyors and our association. The only thing that has galvanized the membership recently was the proposed changes to the OAC by the State Insurance Board. When that information was transmitted to some of the membership, it at least generated some interest.

The elected officers and the Executive Committee must lead. Decisions have to be made. Directions must be given. Caution is sometimes not the best route. Hopefully, a new Executive Director will be hired and a new Editor appointed and the State Executive Committee will start acting like leaders.

John E. Dailey, Past


Phone: 440-888-1930 e-mail: jdaileye@sbcglobal.net



Aerocon Photogrammetric Services Inc
Dedicated to providing quality photogrammetric services since 1967


- **Aerial Photography**
- **Digital Orthophotography**
- **Digital Topographic Mapping**
- **Analytical Triangulation**
- **DTM/DEM Surface Generation**
- **LiDAR**
- **Airborne GPS**
- **GIS Services**
- **Volumetric Inventories**





4515 Glenbrook Road
 Willoughby, OH 44094-8215
 440.946.6277
 440.946.2646 Fax
 e-mail: skymap@aerocon.com
www.aerocon.com



Meet the Newest Member of the Leica System 1200 Family



Here is what the  means:

-  Greater range of reflectorless EDM — up to 3,280 feet
-  Accuracy to reflectors ± 1 mm + 2 ppm up to 9,840 feet
-  High-resolution color display
-  Faster lock features

Introducing Leica TPS1200+, the fastest one-person total station in the world

Leica TPS1200+ is, without a doubt, the most comprehensive, everyday-use instrument available in the market. Whether you're doing land surveying, bridge monitoring, or construction, the performance provides your team with a big plus. This new family member pulls its own weight in every configuration. Robotic and manual versions guarantee you have the right tool for your job.

Take one out for a spin with your local Leica Geosystems representative today, or visit us online at www.leica.com/bigplus to view ALL the specs.

People you trust ■ Products you rely on ■ Service you count on

Visit www.leica.com/bigplus
or call 1-800-367-9453 for more information

William Helmick • Leica Geosystems Inc. • 440-350-1347

- when it has to be **right**

Leica
Geosystems

The 34th Annual William J. Haas Memorial Golf Tournament was held on June 27th, 2008. The weather was near perfect with 80 degrees under blue skies and puffy white clouds with a light breeze and all 27 holes on the course were in pristine condition. Play was most enjoyable and together with the trophies, great hole and door prizes, good food, drink and abundant fellowship created a wonderful memorable day for all.

Attendance: 68 golfers, 6 additional for dinner.

Look for announcements and mark your calendar for the 35th Annual tournament to be held again at Pleasant Hill Golf Course in Chardon, Ohio on Friday June 26th, 2009.

- Rick Ziegman & Tom Snezek (co-chairs)



Rick Ziegman
Golf Chairman

Trophies:

- Low gross 77 - Keith Furukawa
- Low Gross Member 80 - Terin Kaminski
- Low Net 73 (Callaway) - Ron Martin & Ron Geller (tied)
- High Gross - Joseph Hoy (too high to publish)

Hole Prize Winners

- #3 pin shot - Jon Sines
- #5 pin shot - Paul Schofield
- #9 longest putt - Pete Kukis
- #10 longest drive - Chuck Szves
- #13 longest putt - Dick Taus
- #16 pin shot - Gary Osborne
- #17 pin shot - Ron Zielinski
- #18 pin shot - Tim Sullivan



Low Gross Member




photo by Pete Zwick



Blind Bogey Money

photo by Pete Zwick



High Gross Winner

Executive Committee Meeting on Friday, July 11, 2008

Call to order: 6:03 p.m.

Upon completion of a roll call, determination of a quorum, acceptance of the January minutes and Treasurers report the meeting turned to **Unfinished Business**.



John G. Hoy
Delegate

- 4.1 The Executive Director situation: The investigator for the Ohio Civil Rights Commission completed and submitted the report. In just the last 24 hours we've heard that the case was closed. A final report from our attorney should indicate that the claim was dismissed.
Monumentation of Railroads: NSPS has documentation which should help with proposed legislation efforts.
- 4.6 Motion was passed to move the September meeting from the 12th to the 19th because of a conflict with the Surveyor's Historical Society's Rendezvous.
- 4.7 Website Upgrade: Testing of the new website is well underway and membership lists are being added. Good chance that it could be ready by the end of the first week of August.

New Business

- 5.1 Acceptance of new members, Mathew C. Neff was added to the Cleveland Chapter. It was decided that it is not a good time to accept the proposal from Jeff Lucas for the State Specific Case Law Book.

ODOT is looking into standards for DTM's.
The State Board is conducting its five year review for possible changes to 4733 which it will propose to the legislature.

(Continued on Page 12)

Jake's Stakes

AMISH MADE

7370 Camp Road Homerville, Ohio

SURVEYING and CONSTRUCTION STAKES

High quality, light colored, HARDWOOD and smooth

MARKER STAKES

18" x 1 5/8" x 1/2"	Bundle of 50
24" x 1 5/8" x 1/2"	\$0.17 ea
30" x 1 5/8" x 1/2"	\$0.20 ea
36" x 1 5/8" x 1/2"	\$0.25 ea
48" x 1 1/2" x 7/16"	\$0.28 ea
48" x 1 1/2" x 7/16"	\$0.36 ea
48" x 7/8" x 1/2"	\$0.24 ea

SQUARE HUBS

12" x 2" x 2"	Bundle of 25
18" x 2" x 2"	\$0.24 ea
22" x 2" x 2"	\$0.32 ea
	\$0.36 ea

WEDGES HUBS

22" HUB MARKER	Bundle of 50
9"	\$0.13 ea/Bundle of 100
12"	\$0.15 ea

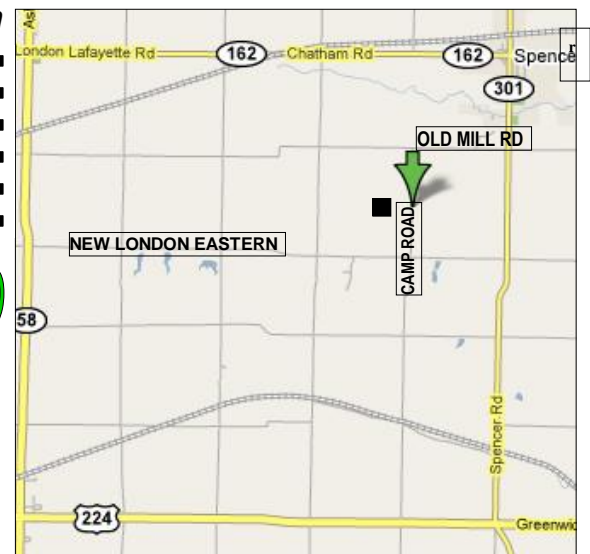
METAL REBAR RODS

30" x 5/8" \$1.48 ea 20 per bundle

■ ■ ■ ■ ■ ■ ■ ■ ■ ■
NO ORDER TOO
SMALL or TOO
FAR
LARGE INVENTORY
 ■ ■ ■ ■ ■ ■ ■ ■ ■ ■

**ORDERS FILLED
RAPIDLY!**

**FREE DELIVERY ON
LARGE ORDERS**



IF WE DON'T HAVE IT - WE MAKE IT!

DELIVERY AVAILABLE : CALL Dwight at Spencer Feed & Supply 330-648-2111

* WE DELIVER ANYWHERE * WE DELIVER ANYWHERE * WE DELIVER ANYWHERE *

Committee Reports*(Continued from Page 11)*

- 7.1 Political Action Committee: Balance in the fund of \$1,484.85 has not changed.
- 7.14 PLSO Vision Committee: Rose Coors reported that the committee met early in June and that for now the Chair is Rusty Rosebeck.
- 7.15 Executive Director Search Committee: No progress, no report. Paul Dinan said he has not pressed the committee to get started.
Newsletter Editor Report: Issue 2 being printed. Deadline for Issue 3 is August 1, 2008.
- 7.3 The NSPS Governor was absent from our meeting at a re-enactment in Steubenville. A commendation was received from the State Legislature for our TrigStar winner.
- 7.41 The Program Committee is met at 4:00 p.m. today and reviewed the planning and status of the conference and seminars through 2011.
- 7.42 Membership Committee: Bob Akins has made no progress on the new member brochure.
- 7.48 Scholarship Committee met at 3:00 p.m. today. 13 applications were reviewed, 2 eliminated on technicalities, 2 full time \$2,000.00 and 2 part time \$1,000.00 scholarships were awarded. Chapters with their own scholarships are Miami Valley, Tuscarawas Valley, Toledo, Central Ohio & Dayton. Cincinnati/Southwestern and Cleveland are creating their scholarship programs. Better communication is necessary between the PLSO Committee and the Chapters. The suggestion to follow is for each Chapter to have a Scholarship Chairperson to coordinate choice of applicants.

Chapter Reports (Askega, Firelands, Muskingum Valley, O.S.U., Thomas Hutchins, U. of A., Treaty Lands, Tuscarawas Valley, & Western Reserve Chapters were not represented.)

- 8.19 & 8.20 It was reported that the Tuscarawas Valley, & Western Reserve Chapters held a joint meeting on concealed carry & working in dangerous neighborhoods with the office of the Stark County Prosecutor.
- 10.1 Barb Jones reported that the office mailed 1,175 dues notices today accomplishing the July 1th deadline. Has information about French students looking for temporary work in an English speaking environment which is required for their licensure.
- 11.0 Paul Dinan attended Program & Scholarship Committee meetings and has additional planned meetings with Bud Payne. He was very pleased to hear that the dues notices are mailed.

Respectfully submitted,

*John G. Hoy, P.S.***Cuyahoga County GIS**

The long awaited Cuyahoga County GIS is now available for viewing at: <http://gis.cuyahogacounty.us>

Please note its disclaimer for data completeness and accuracy that all county GIS websites have. Also note the GIS is still under final testing which may be an additional reason for caution to not rely on it for important items without verification.

The GIS includes new color aerial photography that was flown in 2006. You'll notice that "Aerial 2008" and the "Oblique Aerial" text is greyed out under the "Base Maps" pull-down. The word is that new aerial photography from May of this year will also be available for viewing later this year. The oblique aerials should be similar to the "birds eye" view available from <http://maps.live.com>

GIS access kiosks are to be installed in the Map Room on the 3rd, floor of the Administration Building. They are being facilitated by the County Auditor. Please check with their office for additional details.

Executive Committee Meeting

Cleveland Surveying News - August 2008

Meeting highlights from 08/11/08, office of John R. Hoy & Associates:

Officer absent: Chuck Flanigan, Bob Papotto. Also present: Jack Hoy, John Dailey, Rick Ziegman, Tom Snezek.

Treasurer Dave Bruckner reported we are now doing more banking with Dollar Bank including checking, savings, and CDs.

Newsletter Editor Bob Hoy, in an effort to get the newsletter out earlier, moved the deadline up to 8/12/08.

The Executive Committee voted in favor of Cleveland Chapter hosting the 2011 Annual Conference.

Matt Neff has joined the Chapter, while Pat McGannon has switched to the Firelands Chapter.

Rick Ziegman and Tom Snezek reviewed the Golf Outing results with the Committee.



Michael A. Straub
Secretary

Historic Aerial Photographs

Starting in January of this year, the Cuyahoga Soil and Water Conservation District began a year long project of scanning historic aerial photographs in conjunction with the Cleveland Public Library.

The goal of the project is to have all their historic photographs accessible through the Cleveland Public Library's website. The first aerial photographs to be scanned were from 1951.

A Friend Retires

Barbara Lackovic, long-time chapter member and friend to many, has retired to Croatia to be with her family. She is a warm and friendly person, and will be missed.

Barb pictured below at the April social meeting of the Cleveland Chapter.



How was your summer? Remembering Flag Day and Independence Day with the spirit of the nation. Native American dancer featured above from the Chagrin Falls Arts Festival in June.

Your
Complete
Source



Sales • Service • Rental • Leasing • Training • Support

 **Trimble**



SOKKIA



SCHONSTEDT
INSTRUMENT COMPANY


Lufkin®

CRAIN®



ROLATAPE®
CORPORATION

CST



2010 Madison Avenue - Toledo, OH 43604

Tel: (419) 243-7271 Fax: (419) 243-6418 Toll Free: 800-548-1503

E-Mail: cbt@cityblueprintoftoledo.com

2008 Cleveland Chapter Calendar

August 11 **Executive Committee Meeting**
 August 15 Cleveland Surveying News Deadline

September 4 **Seminar Meeting**
 September 12 State Executive Committee Meeting
 September 15 **Executive Committee Meeting**
 September 19 Cleveland Surveying News Deadline

October 2 **Seminar Meeting**
 October 9-10 **PLSO Fall Seminar, Kings Island**
 October 17 State Executive Committee Meeting
 October 20 **Executive Committee Meeting**
 October 24 Cleveland Surveying News Deadline

November 6 **Seminar Meeting**
 November 14 State Executive Committee Meeting
 November 17 **Executive Committee Meeting**

December 4 Cleveland Surveying News Deadline
 December 12 State Executive Committee Meeting (if needed)
 December 15 **Executive Committee Meeting** (if needed)

January 9, 2008 State Executive Committee Meeting
 January 12, 2008 **Executive Committee Meeting**
 January 13, 2008 Cleveland Surveying News Deadline
 January 22, 2008 **Annual Meeting**

Executive Committee Meetings

are held at the office of :

John R. Hoy and Associates
 4562 W. 130 St., Cleveland

at 6pm and are open to all members
 of the Chapter who want to attend.

JUNE 5th GENERAL MEMBERSHIP MEETING REPORT

The chapter held a general membership meeting on Thursday June 5th at the Beachcliff Tavern on Detroit Road in Rocky River. In the past, this meeting traditionally honored the Survey School graduates. Since the school was suspended, the Board has chosen to honor the Chapter Trig Star winner.

This year the award was given to Anthony Papa, a student at Trinity High School in Garfield Heights. Anthony attended with his father and uncle. I had the opportunity to speak with Anthony and was impressed with his plans for the future at such a young age. Surely this young man will be going places.

I was disappointed in the small turnout by our members as this was an opportunity to interact with our fellow Surveyors, honor this student, hear the comments from our President, Pete Zwick and attend a meeting that discussed our chapter business. Unlike most of our meetings that strive to aid in the obtaining of PDH's, this was a general fun time.

Thanks go out to the Beachcliff Tavern for a job well done in service and great food. Also thanks to Tim Feller for organizing this evening. *(See photo of award recipient on the next page.)*



John Bischof
 Past President

**Membership Report**

Did you receive the two email a couple of weeks ago concerning the proposed Surveying State Law changes and Insurance State Law changes? These items required responses in a short turnaround time from when they were brought to the Chapter's attention. If you didn't get the emails, we don't have your email address. Email is the fastest and most efficient method for communicating and disseminating information to our members and it is also a major form of business communication.

If you are still receiving a postcard through the U.S. Mail informing you the latest issue of this newsletter is available at www.plso.com - please send an email to the editor, Robert Hoy at k666@cox.net

Giant Hogweed Reminder

Think you have Giant Hogweed at your home? The weblink from the seminar the Chapter sponsored last year has changed. You can find the information PDF at this location now:

<http://ohioline.osu.edu/anr-fact/pdf/hogweed.pdf>


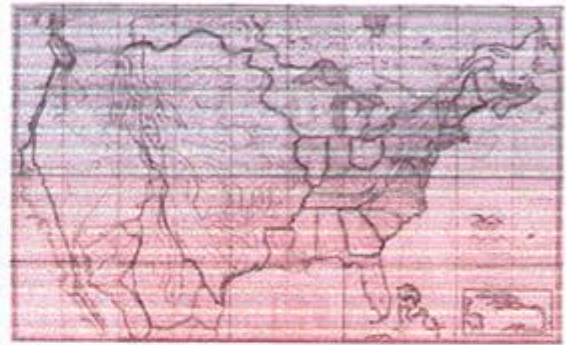


*Lewis and Clark Trail Heritage Foundation
Philadelphia Chapter
Hosts Regional Meeting
September 26-28, 2008
Lancaster, Pennsylvania*

Surveying & Cartography

EVERYONE IS WELCOME

Exactly what did Ellicott teach Lewis? "You Are There" at a reception on Friday evening at the Andrew Ellicott house to witness this and the installation of an NSRS monument at the site.



Saturday morning speakers from the Surveyor's Historical Society, Department of the Geographer to the Army, NOAA and Lewis and Clark College will provide information on a variety of topics.


Saturday afternoon participate in demonstrations and see displays of surveying & mapmaking techniques that compare today's technology with that of 200 years ago.

*Who are these guys?
What do they have in common?*



Saturday evening attend panel discussions as experts probe deeper into the realm of surveying and cartography.

Sunday morning have breakfast with the author of Measuring America as the keynote speaker.



**For more information visit
<http://www.lewisandclarkphila.org>
or call Rebecca West (888) 701-3434**

**Lewis and Clark Trail Heritage Foundation — Philadelphia Chapter
Hosts Regional Meeting on SURVEYING and CARTOGRAPHY in Lancaster, PA
Weekend of September 26-28, 2008**

**KEEP
THIS
PART**

Schedule of Events:

Friday, September 26 from 5:00-6:00PM—Dedication of National Spatial Referencing System monument at the Sehner-Ellicott-von Hess House (aka Ellicott House) at 123 North Prince Street, Lancaster, PA

Dignitaries include representatives from the Office of the Mayor of the City of Lancaster, the Historic Preservation Trust of Lancaster County, the National Oceanic and Atmospheric Administration (NOAA) along with several Lewis and Clark Trail Heritage Foundation chapter presidents and foundation members. This is an outdoor event.

6:00-8:00PM—Reception in the Ellicott house and gardens. Andrew Ellicott, portrayed by Milton Denny, will re-enact the process of teaching Meriwether Lewis, portrayed by Bryant Boswell, techniques of surveying, celestial observation and recordkeeping. Several Andrew Ellicott artifacts will be on display inside the house. Period dress of late 1700s to early 1800s is encouraged. Small fee requested and light refreshments will be served.

Saturday, September 27 starting at 8:30AM—Speakers Symposium in the Philadelphia Room at the Holiday Inn, 521 Greenfield Road, Lancaster, PA 17601

8:30—Robert J. Miller, Professor of Indian Law courses at Lewis & Clark Law School in Portland OR will speak on the Doctrine of Discovery: its impact on Native Americans, its use by such notables as Thomas Jefferson and Lewis & Clark, and its resultant concept of Manifest Destiny.

9:30—* Milton Denny, Professor of Surveying Courses in the College of Engineering at Auburn University, AL will speak on the Life and Accomplishments of Andrew Ellicott

10:30—* W. Scott Smith of Lynchburg, VA and member of the Department of the Geographer to the Army, a military living history brigade of the Continental Army 1777-1783 in the American Revolution, will speak on the contributions of Thomas Hutchins and surveying the Old Northwest Territory

11:30—Skip Theberge, Captain and civilian Technical Information Specialist at the NOAA Central Library in Silver Spring, MD will discuss the U. S. Coast Survey as the origins of NOAA and its first superintendent Ferdinand Hassler, engaged in 1807 by Thomas Jefferson and Albert Gallatin to Survey the Coast

12:15-1:45—Lunch on your own—see brochures in Lancaster County information bag

1:45-2:30—Rob Nurre, formerly of the Eastern Bureau of Land Management (BLM), will speak on public land grants in the Conestoga Valley using the "Metes and Bounds" surveying method.

2:30-4:30—*Outdoor Displays and Demonstrations of Surveying and Cartography on the property surrounding the Holiday Inn with select displays in the Philadelphia Room*

Visit a replica land office provided by the Eastern BLM and work with the Surly Surveyor to measure survey lines, learn how to use historical surveying equipment or take measurements and calculate areas, see historic mapmaking devices and techniques, work with modern surveying equipment as provided by the Lancaster County Geographic Information System Department.

4:30-6:30—Dinner on your own—see brochures in Lancaster County information bag

6:30-7:00—* James F. Gillen, retired surveyor from Warsaw, NY will speak on the Life and Accomplishments of Joseph Ellicott (Andrew's younger brother) and the Holland Land Company in Buffalo and Western New York State

7:00-7:45—Lorna Hainesworth, multiple Lewis and Clark chapter member from Randallstown, MD will present "Some Significant Surveying Sites" travelogue

7:45-9:00+ —*Panel Discussion with audience input based on question cards submitted after each speaker*
Moderated by Richard Prestholdt, president of the Philadelphia Chapter Lewis and Clark Trail Heritage Foundation and featuring panel members Robert J. Miller, Milton Denny, W. Scott Smith, Rob Nurre and Andro Linklater, author of Measuring America

Sunday, September 28 starting at 9:00AM—Breakfast buffet with keynote speaker in the Philadelphia Room at the Holiday Inn, 521 Greenfield Road, Lancaster, PA

10:00-11:30—Andro Linklater will discuss how an untamed wilderness shaped the United States and fulfilled the promise of democracy based on his aforementioned book

Sunday afternoon visit historic sites around Lancaster—see brochures in Lancaster County information bag

* Members of the Surveyors Historical Society

Use this space to tell us more about your period dress, if any. Are you portraying a specific historical person?

Will you be displaying historical surveying equipment or maps? Do you have a means for displaying things such as a table and/or tent for this purpose? Tell us more about the things you are bringing to show.

FOLD HERE

RETURN ADDRESS

PLACE
STAMP
HERE

SURVEYING and CARTOGRAPHY MEETING
c/o Prestholdt Images
P. O. Box 6291
Bridgewater, NJ 08807

FOLD HERE

Use this space to tell us more about the items you would like to sell, trade or give away.

Would you be willing to help organize a "Silent Auction" or some other activity to help yourself and others dispose of items they wish to sell, trade or give away?